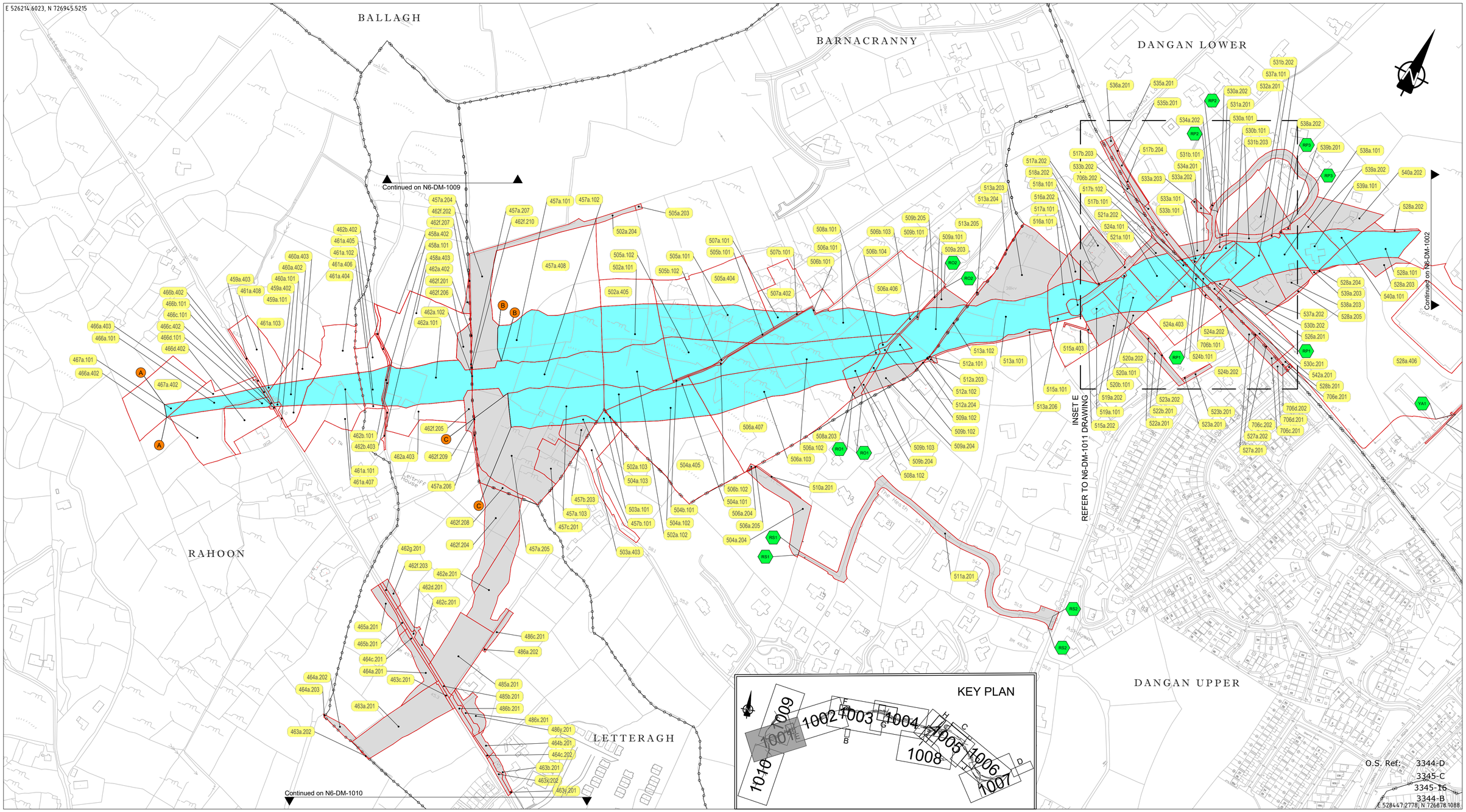

Legend:

* SCHEDULE 1: Part 1 (Shaded in Blue) (Lands proposed to be compulsory acquired to provide a motorway)

100a.101

* SCHEDULE 1: Part 2 (Shaded in Grey) (Lands proposed to be compulsory acquired not forming part of a motorway)

100a.201

100a.401 — Lands affected under SCHEDULE 4

100a.701 — Planning Permissions which have been revoked or modified under SCHEDULE 7

WA1 WA2 — Wayleaves and Rights of Access under SCHEDULE 2

AA1 AA2 — Public and private rights of way to be extinguished under SCHEDULE 3

A — Motorway Termination Points

Townland Boundary

Note:
Townland Boundaries shown have been abstracted from Ordnance Survey Mapping and may not relate to existing features as surveyed.

Note:
The boundaries shown on this drawing are based on the digital folio boundaries for these lands received from Land Registry.

Includes National Mapping Division of Tailte Éireann data reproduced under Licence number 2CYAL50333446 Galway County Council.
Unauthorised reproduction infringes National Mapping Division of Tailte Éireann and Government of Ireland copyright.

© *National Mapping Division of Tailte Éireann. All rights reserved. Licence number CYAL50333446.*

The official seal of Galway County Council was affixed hereto in the presence of:

Nominated Employee for the purpose of authenticating the seal.

Dated This _____ Day of _____

GALWAY COUNTY COUNCIL
Comhairle Chontae na Gaillimhe
Áras an Chontae, Prospect Hill, Galway
H91 H6KX

GALWAY CITY COUNCIL
Comhairle Cathrach na Gaillimhe
City Hall, College Road, Galway
H91 X4K8

GALWAY COUNTY COUNCIL

N6 Galway City Ring Road Motorway Scheme 2018

Deposit Map

Sheet 1 of 14

Rev.	Date	Description	Appr.
I4	31/03/25	RFI Update 2025	EMC
I3	04/11/20	Oral Hearing 2020	EMC
I2	19/02/20	Oral Hearing 2020	EMC

Deposit Map

Sheet 1 of 14

Designed: AM	File Name: N6GCRR Deposit Map MO_DM-1001 to 1014.dwg	Drawing No. N6-DM-1001	Rev. I4
Drawn: KJ			
Checked: MH	Scale: 1:2500 (A1)		
Approved: EMC	Date: 28/09/2018		

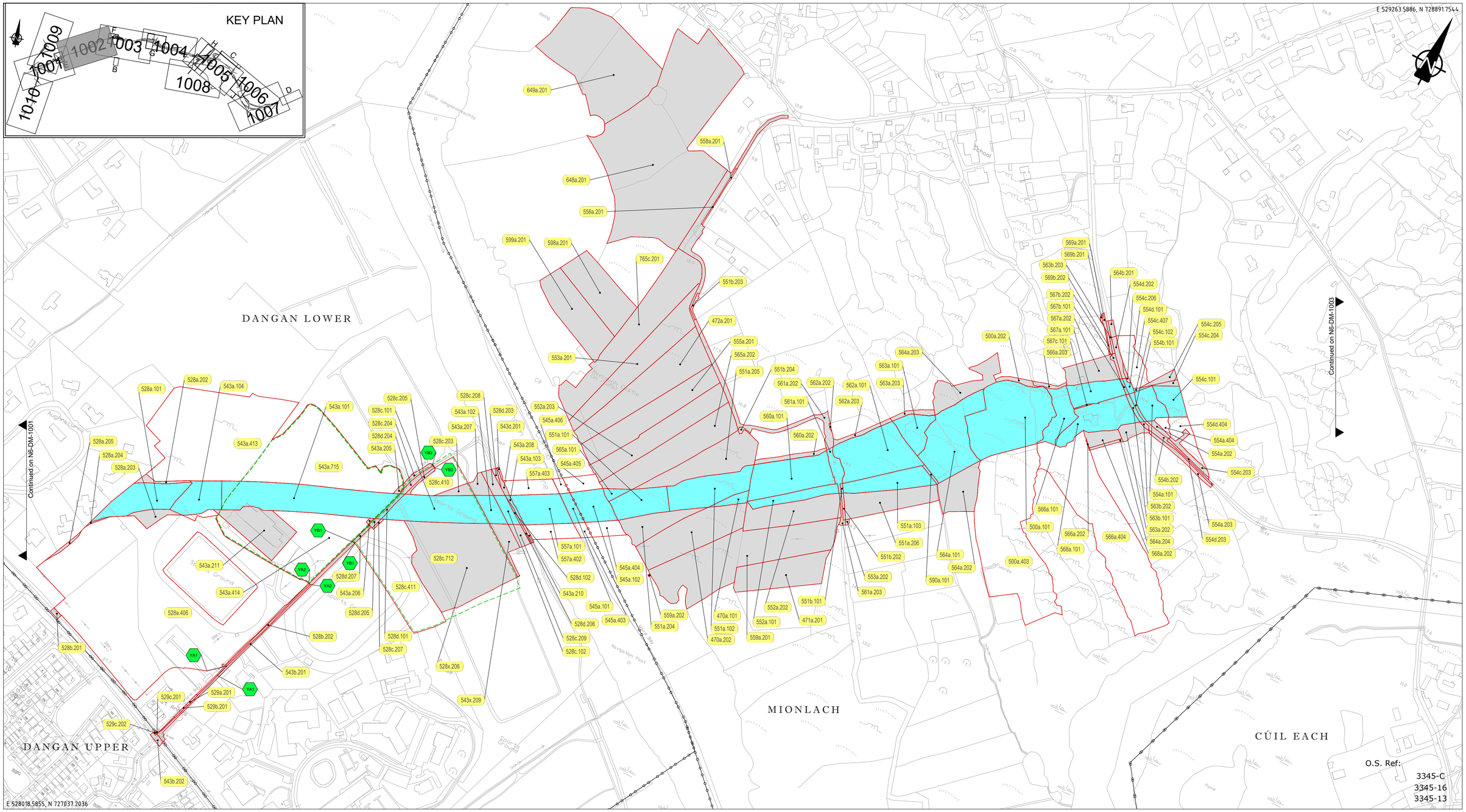

Legend:

100a.101 — * SCHEDULE 1: Part 1 (Shaded in Blue) (Lands proposed to be compulsory acquired to provide a motorway)

100a.201 — * SCHEDULE 1: Part 2 (Shaded in Grey) (Lands proposed to be compulsory acquired not forming part of a motorway)

100a.401 — Lands affected under SCHEDULE 4

100a.701 — Planning Permissions which have been revoked or modified under SCHEDULE 7

WA1 WA1 WA2 WA2 — Wayleaves and Rights of Access under SCHEDULE 2

AA1 AA1 AA2 AA2 — Public and private rights of way to be extinguished under SCHEDULE 3

A A — Motorway Termination Points

Townland Boundary

Note:
Townland Boundaries shown have been abstracted from Ordnance Survey Mapping and may not relate to existing features as surveyed.

Note:
The boundaries shown on this drawing are based on the digital folio boundaries for these lands received from Land Registry.

Includes National Mapping Division of Tailte Éireann data reproduced under Licence number 2CYAL50333446 Galway County Council.
Unauthorised reproduction infringes National Mapping Division of Tailte Éireann and Government of Ireland copyright.

© *National Mapping Division of Tailte Éireann. All rights reserved. Licence number CYAL50333446.*

The official seal of Galway County Council was affixed hereto in the presence of:

Nominated Employee for the purpose of authenticating the seal.

Dated This _____ Day of _____

GALWAY COUNTY COUNCIL
Comhairle Chontae na Gaillimhe
Áras an Chontae, Prospect Hill, Galway
H91 H6KX

GALWAY CITY COUNCIL
Comhairle Cathrach na Gaillimhe
City Hall, College Road, Galway
H91 X4K8

GALWAY COUNTY COUNCIL

N6 Galway City Ring Road Motorway Scheme 2018

Deposit Map

Sheet 2 of 14

Rev.	Date	Description	Appr.
I3	31/03/25	RFI Update 2025	EMC
I2	19/02/20	Oral Hearing 2020	EMC

Deposit Map

Sheet 2 of 14

Designed: GOD	File Name: N6GCRR Deposit Map MO_DM-1001 to 1014.dwg	Drawing No.	Rev.
Drawn: KJ		N6-DM-1002	I3
Checked: MH	Scale: 1:2500 (A1)		
Approved: EMC	Date: 28/09/2018		

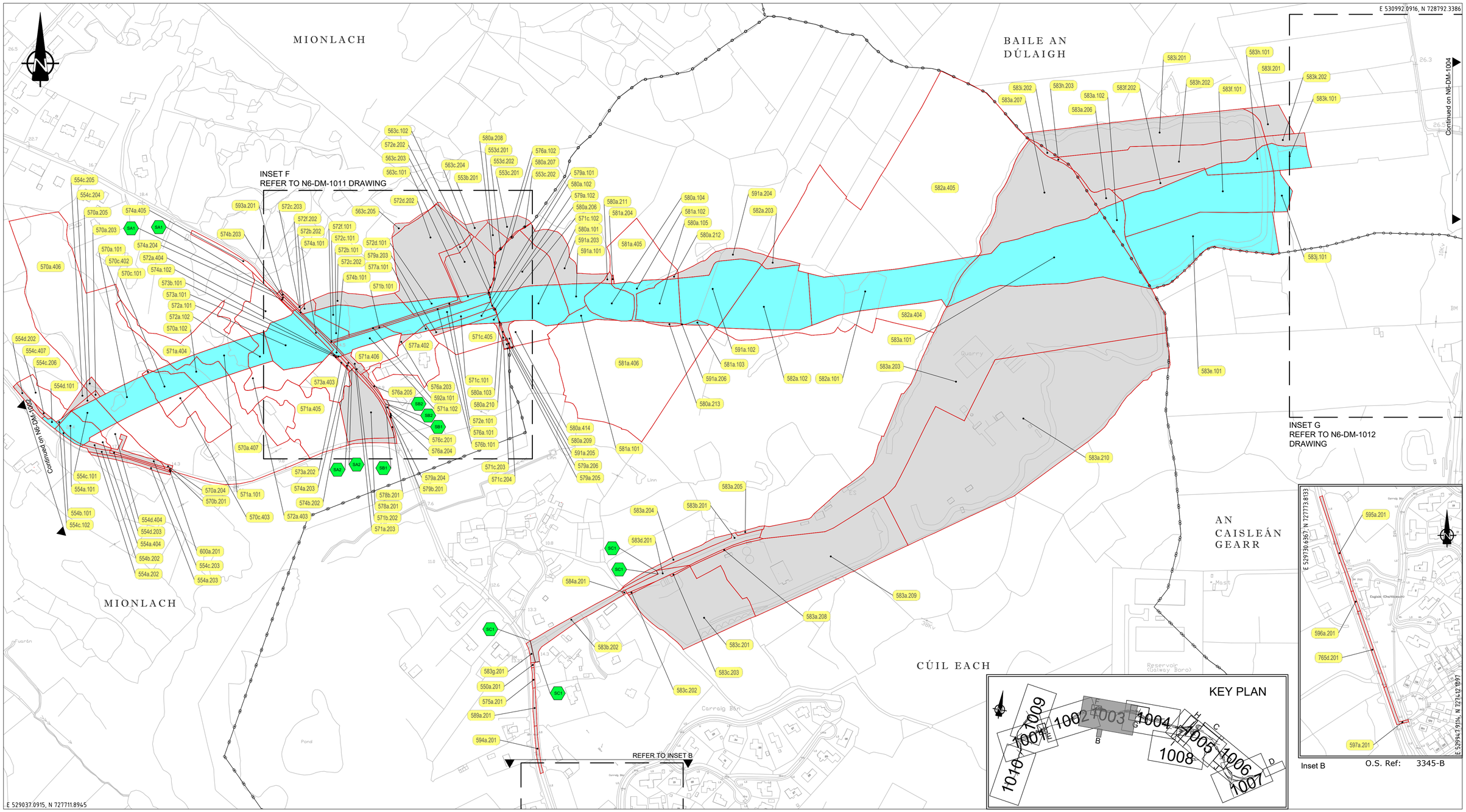

Legend:

* SCHEDULE 1: Part 1 (Shaded in Blue) (Lands proposed to be compulsory acquired to provide a motorway) — 100a.101

* SCHEDULE 1: Part 2 (Shaded in Grey) (Lands proposed to be compulsory acquired not forming part of a motorway) — 100a.201

Lands affected under SCHEDULE 4 — 100a.401

Planning Permissions which have been revoked or modified under SCHEDULE 7 — 100a.701

Wayleaves and Rights of Access under SCHEDULE 2 — WA1, WA2

Public and private rights of way to be extinguished under SCHEDULE 3 — AA1, AA2

Motorway Termination Points — A

Townland Boundary

Note:
Townland Boundaries shown have been abstracted from Ordnance Survey Mapping and may not relate to existing features as surveyed.

Note:
The boundaries shown on this drawing are based on the digital folio boundaries for these lands received from Land Registry.

Includes National Mapping Division of Tailte Éireann data reproduced under Licence number 2CYAL50333446 Galway County Council.
Unauthorised reproduction infringes National Mapping Division of Tailte Éireann and Government of Ireland copyright.

© *National Mapping Division of Tailte Éireann. All rights reserved. Licence number CYAL50333446.*

The official seal of Galway County Council was affixed hereto in the presence of:

Nominated Employee for the purpose of authenticating the seal.

Dated This _____ Day of _____

GALWAY COUNTY COUNCIL
Comhairle Chontae na Gaillimhe
Áras an Chontae, Prospect Hill, Galway
H91 H6KX

GALWAY CITY COUNCIL
Comhairle Cathrach na Gaillimhe
City Hall, College Road, Galway
H91 X4K8

GALWAY COUNTY COUNCIL

N6 Galway City Ring Road Motorway Scheme 2018

Deposit Map

Sheet 3 of 14

Rev.	Date	Description	Appr.
I2	31/03/25	RFI Update 2025	EMC

Deposit Map

Sheet 3 of 14

Designed: GOD	File Name: N6GCRR Deposit Map MO_DM-1001 to 1014.dwg	Drawing No. N6-DM-1003	Rev. I2
Drawn: KJ			
Checked: MH	Scale: 1:2500 (A1)		
Approved: EMC	Date: 28/09/2018		

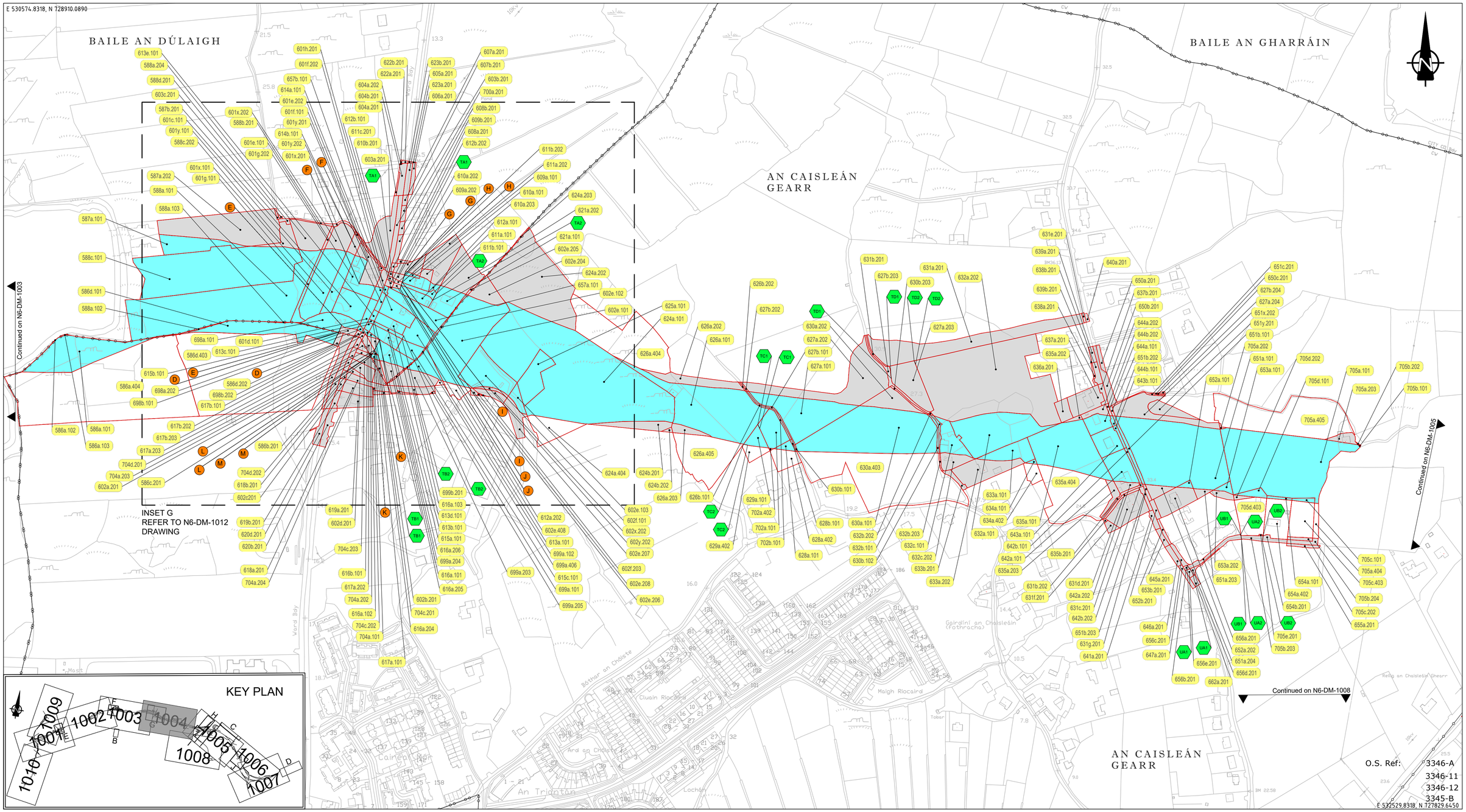

Legend:

* SCHEDULE 1: Part 1 (Shaded in Blue) (Lands proposed to be compulsory acquired to provide a motorway)

* SCHEDULE 1: Part 2 (Shaded in Grey) (Lands proposed to be compulsory acquired not forming part of a motorway)

Lands affected under SCHEDULE 4

Planning Permissions which have been revoked or modified under SCHEDULE 7

Wayleaves and Rights of Access under SCHEDULE 2

Public and private rights of way to be extinguished under SCHEDULE 3

Motorway Termination Points

Townland Boundary

Note:
Townland Boundaries shown have been abstracted from Ordnance Survey Mapping and may not relate to existing features as surveyed.

Note:
The boundaries shown on this drawing are based on the digital folio boundaries for these lands received from Land Registry.

Includes National Mapping Division of Tailte Éireann data reproduced under Licence number 2CYAL50333446 Galway County Council.
Unauthorised reproduction infringes National Mapping Division of Tailte Éireann and Government of Ireland copyright.

© *National Mapping Division of Tailte Éireann. All rights reserved. Licence number CYAL50333446.*

The official seal of Galway County Council was affixed hereto in the presence of:

Nominated Employee for the purpose of authenticating the seal.

Dated This _____ Day of _____

GALWAY COUNTY COUNCIL
Comhairle Chontae na Gaillimhe
Áras an Chontae, Prospect Hill, Galway
H91 H6KX

GALWAY CITY COUNCIL
Comhairle Cathrach na Gaillimhe
City Hall, College Road, Galway
H91 X4K8

GALWAY COUNTY COUNCIL

N6 Galway City Ring Road Motorway Scheme 2018

Deposit Map

Sheet 4 of 14

Rev.	Date	Description	Appr.
I3	31/03/25	RFI Update 2025	EMC
I2	04/11/20	Oral Hearing 2020	EMC

Deposit Map

Sheet 4 of 14

Designed: AM	File Name: N6GCRR Deposit Map MO_DM-1001 to 1014.dwg	Drawing No.	Rev.
Drawn: KJ		N6-DM-1004	I3
Checked: MH	Scale: 1:2500 (A1)		
Approved: EMC	Date: 28/09/2018		

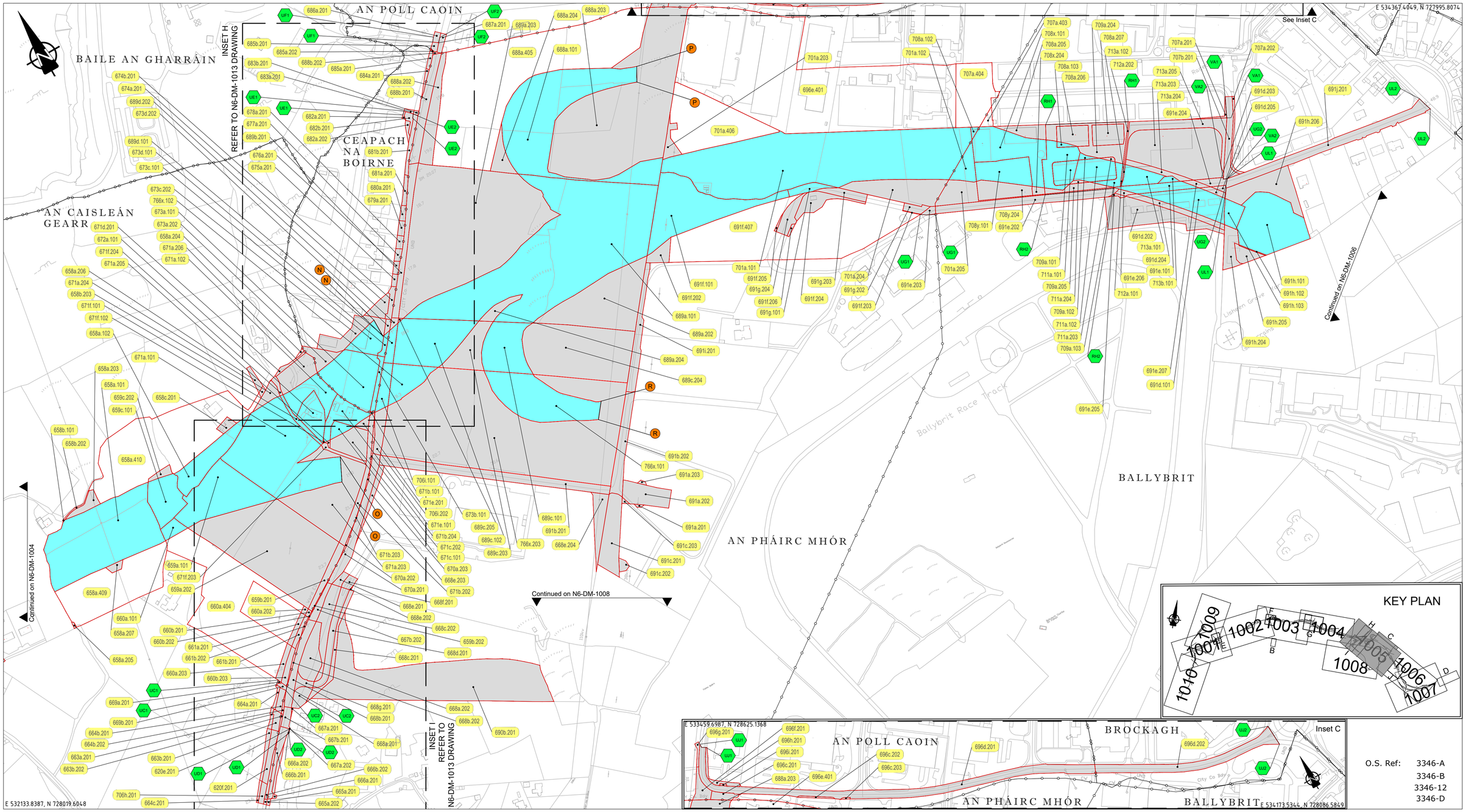

O.S. Ref: 3346-A
3346-B
3346-12
3346-D

Legend:

100a.101 — * SCHEDULE 1: Part 1 (Shaded in Blue) (Lands proposed to be compulsory acquired to provide a motorway)

100a.201 — * SCHEDULE 1: Part 2 (Shaded in Grey) (Lands proposed to be compulsory acquired not forming part of a motorway)

100a.401 — Lands affected under SCHEDULE 4

100a.701 — Planning Permissions which have been revoked or modified under SCHEDULE 7

WA1 WA2 — Wayleaves and Rights of Access under SCHEDULE 2

AA1 AA2 — Public and private rights of way to be extinguished under SCHEDULE 3

A — Motorway Termination Points

Townland Boundary

Note:
Townland Boundaries shown have been abstracted from Ordnance Survey Mapping and may not relate to existing features as surveyed.

Note:
The boundaries shown on this drawing are based on the digital folio boundaries for these lands received from Land Registry.

Includes National Mapping Division of Tailte Éireann data reproduced under Licence number 2CYAL50333446 Galway County Council.
Unauthorised reproduction infringes National Mapping Division of Tailte Éireann and Government of Ireland copyright.

© *National Mapping Division of Tailte Éireann. All rights reserved. Licence number CYAL50333446.*

The official seal of Galway County Council was affixed hereto in the presence of:

Nominated Employee for the purpose of authenticating the seal.

Dated This _____ Day of _____

GALWAY COUNTY COUNCIL
Comhairle Chontae na Gaillimhe
Áras an Chontae, Prospect Hill, Galway
H91 H6KX

GALWAY CITY COUNCIL
Comhairle Cathrach na Gaillimhe
City Hall, College Road, Galway
H91 X4K8

GALWAY COUNTY COUNCIL

N6 Galway City Ring Road Motorway Scheme 2018

Deposit Map

Sheet 5 of 14

Rev.	Date	Description	Appr.
I4	31/03/25	RFI Update 2025	EMC
I3	04/11/20	Oral Hearing 2020	EMC
I2	19/02/20	Oral Hearing 2020	EMC

Deposit Map

Sheet 5 of 14

Designed: AM	File Name: N6GCRR Deposit Map MO_DM-1001 to 1014.dwg	Drawing No. N6-DM-1005	Rev. I4
Drawn: KJ			
Checked: MH	Scale: 1:2500 (A1)		
Approved: EMC	Date: 28/09/2018		

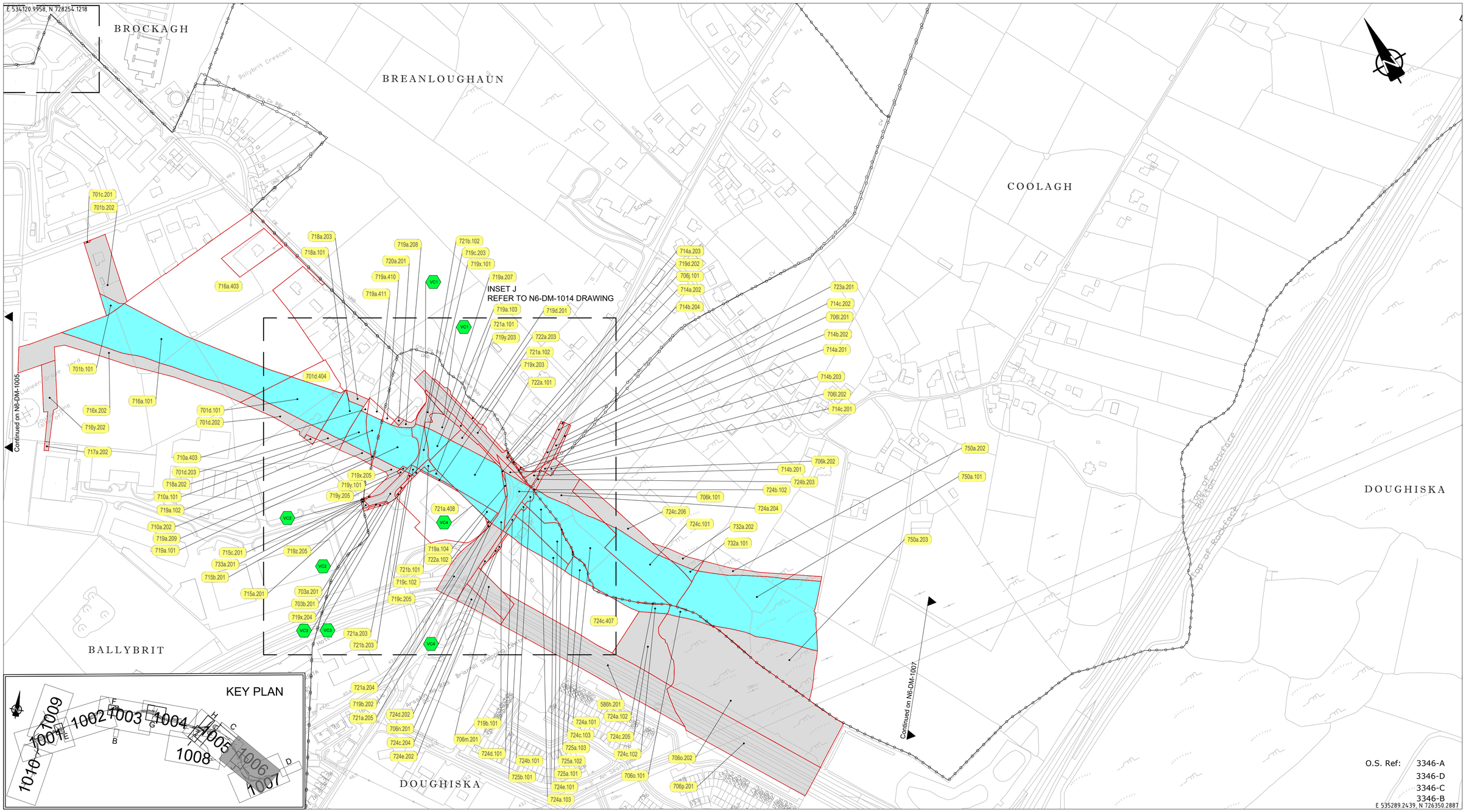

Legend:

100a.101 — * SCHEDULE 1: Part 1 (Shaded in Blue) (Lands proposed to be compulsory acquired to provide a motorway)

100a.201 — * SCHEDULE 1: Part 2 (Shaded in Grey) (Lands proposed to be compulsory acquired not forming part of a motorway)

100a.401 — Lands affected under SCHEDULE 4

100a.701 — Planning Permissions which have been revoked or modified under SCHEDULE 7

WA1 WA2 — Wayleaves and Rights of Access under SCHEDULE 2

AA1 AA2 — Public and private rights of way to be extinguished under SCHEDULE 3

A A — Motorway Termination Points

Townland Boundary

Note:
Townland Boundaries shown have been abstracted from Ordnance Survey Mapping and may not relate to existing features as surveyed.

Note:
The boundaries shown on this drawing are based on the digital folio boundaries for these lands received from Land Registry.

Includes National Mapping Division of Tailte Éireann data reproduced under Licence number 2CYAL50333446 Galway County Council.
Unauthorised reproduction infringes National Mapping Division of Tailte Éireann and Government of Ireland copyright.

© *National Mapping Division of Tailte Éireann. All rights reserved. Licence number CYAL50333446.*

The official seal of Galway County Council was affixed hereto in the presence of:

Nominated Employee for the purpose of authenticating the seal.

Dated This _____ Day of _____

GALWAY COUNTY COUNCIL
Comhairle Chontae na Gaillimhe
Áras an Chontae, Prospect Hill, Galway
H91 H6KX

GALWAY CITY COUNCIL
Comhairle Cathrach na Gaillimhe
City Hall, College Road, Galway
H91 X4K8

GALWAY COUNTY COUNCIL

N6 Galway City Ring Road Motorway Scheme 2018

Deposit Map

Sheet 6 of 14

Rev.	Date	Description	Appr.
I4	31/03/25	RFI Update 2025	EMC
I3	04/11/20	Oral Hearing 2020	EMC
I2	19/02/20	Oral Hearing 2020	EMC

Deposit Map

Sheet 6 of 14

Designed: GOD	File Name: N6GCRR Deposit Map MO_DM-1001 to 1014.dwg	Drawing No. N6-DM-1006	Rev. I4
Drawn: KJ			
Checked: MH	Scale: 1:2500 (A1)		
Approved: EMC	Date: 28/09/2018		

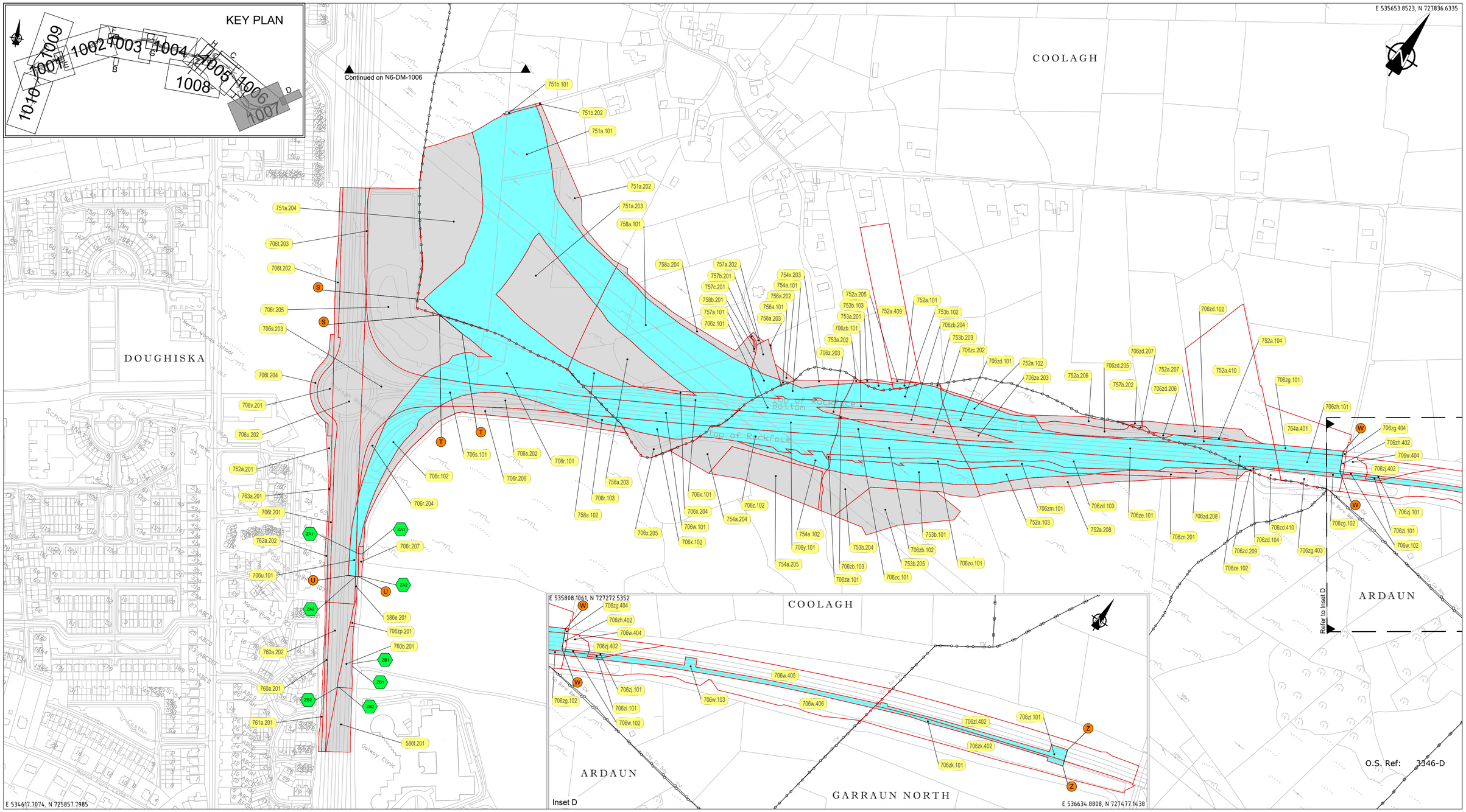

Legend:

* SCHEDULE 1: Part 1 (Shaded in Blue) (Lands proposed to be compulsory acquired to provide a motorway)

100a.101

* SCHEDULE 1: Part 2 (Shaded in Grey) (Lands proposed to be compulsory acquired not forming part of a motorway)

100a.201

100a.401 — Lands affected under SCHEDULE 4

100a.701 — Planning Permissions which have been revoked or modified under SCHEDULE 7

WA1 WA2 — Wayleaves and Rights of Access under SCHEDULE 2

AA1 AA2 — Public and private rights of way to be extinguished under SCHEDULE 3

A A — Motorway Termination Points

Townland Boundary

Note:
Townland Boundaries shown have been abstracted from Ordnance Survey Mapping and may not relate to existing features as surveyed.

Note:
The boundaries shown on this drawing are based on the digital folio boundaries for these lands received from Land Registry.

Includes National Mapping Division of Tailte Éireann data reproduced under Licence number 2CYAL50333446 Galway County Council.
Unauthorised reproduction infringes National Mapping Division of Tailte Éireann and Government of Ireland copyright.

© *National Mapping Division of Tailte Éireann. All rights reserved. Licence number CYAL50333446.*

The official seal of Galway County Council was affixed hereto in the presence of:

Nominated Employee for the purpose of authenticating the seal.

Dated This _____ Day of _____

GALWAY COUNTY COUNCIL
Comhairle Chontae na Gaillimhe
Áras an Chontae, Prospect Hill, Galway
H91 H6KX

GALWAY CITY COUNCIL
Comhairle Cathrach na Gaillimhe
City Hall, College Road, Galway
H91 X4K8

GALWAY COUNTY COUNCIL

N6 Galway City Ring Road Motorway Scheme 2018

Deposit Map

Sheet 7 of 14

Rev.	Date	Description	Appr.
I4	31/03/25	RFI Update 2025	EMC
I3	04/11/20	Oral Hearing 2020	EMC
I2	19/02/20	Oral Hearing 2020	EMC

Deposit Map

Sheet 7 of 14

Designed: AM	File Name: N6GCRR Deposit Map MO_DM-1001 to 1014.dwg	Drawing No. N6-DM-1007	Rev. I4
Drawn: KJ			
Checked: MH	Scale: 1:2500 (A1)		
Approved: EMC	Date: 28/09/2018		

E 531692.3561, N 728015.9616

Continued on N6-DM-1005

AN CAISLEÁN GEARR

INSET I
REFER TO
N6-DM-1013 DRAWING

692a.201
693b.201
694a.201
694b.203
694b.202
694b.201
693a.201
693a.202
694a.202

AN PHÁIRC MHÓR

Ballybrit Race Track

GLENANAIL

BALLYBRIT

BALLYBAN BEG

BALLYBAAN MORE

731a.201
729b.201
729a.201
691d.206
586g.201
729a.202
730a.202
696c.206
730b.201
730a.201
728a.201
574c.201

KEY PLAN

1009 1001 1002 1003 1004 1005 1006 1007 1008 1010

O.S. Ref: 3346-A
3346-11
3346-12
3346-17

E 533647.3561, N 726935.5176

Legend:

100a.101 — * SCHEDULE 1: Part 1 (Shaded in Blue) (Lands proposed to be compulsory acquired to provide a motorway)

100a.201 — * SCHEDULE 1: Part 2 (Shaded in Grey) (Lands proposed to be compulsory acquired not forming part of a motorway)

100a.401 — Lands affected under SCHEDULE 4

100a.701 — Planning Permissions which have been revoked or modified under SCHEDULE 7

WA1 WA2 — Wayleaves and Rights of Access under SCHEDULE 2

AA1 AA2 — Public and private rights of way to be extinguished under SCHEDULE 3

A — Motorway Termination Points

Townland Boundary

Approx. Revision Zone

Note:
Townland Boundaries shown have been abstracted from Ordnance Survey Mapping and may not relate to existing features as surveyed.

Note:
The boundaries shown on this drawing are based on the digital folio boundaries for these lands received from Land Registry.

Includes National Mapping Division of Tailte Éireann data reproduced under Licence number 2CYAL50333446 Galway County Council.
Unauthorised reproduction infringes National Mapping Division of Tailte Éireann and Government of Ireland copyright.

© *National Mapping Division of Tailte Éireann. All rights reserved. Licence number CYAL50333446.*

The official seal of Galway County Council was affixed hereto in the presence of:

Nominated Employee for the purpose of authenticating the seal.

Dated This _____ Day of _____

GALWAY COUNTY COUNCIL
Comhairle Chontae na Gaillimhe
Áras an Chontae, Prospect Hill, Galway
H91 H6KX

GALWAY CITY COUNCIL
Comhairle Cathrach na Gaillimhe
City Hall, College Road, Galway
H91 X4K8

GALWAY COUNTY COUNCIL

N6 Galway City Ring Road Motorway Scheme 2018

Deposit Map

Sheet 8 of 14

Rev.	Date	Description	Appr.
I3	31/03/25	RFI Update 2025	EMC
I2	19/02/20	Oral Hearing 2020	EMC

Deposit Map

Sheet 8 of 14

Designed: GOD	File Name: N6GCRR Deposit Map MO_DM-1001 to 1014.dwg	Drawing No.	Rev.
Drawn: KJ		N6-DM-1008	I3
Checked: MH	Scale: 1:2500 (A1)		
Approved: EMC	Date: 28/09/2018		

E 526696.7752, N 726933.9841

LETTERAGH

BALLAGH

KENTFIELD

BARNACRANNY

BUSHYPARK

DANGAN UPPER

DANGAN LOWER

COOLANILLAUN

Continued on N6-DM-1001

501a.209 501a.208 501a.202 501a.201 501a.203 468a.205 468a.202 468a.204 468a206 468a.201 468a.203 501a.204 501a.205 501a.206 501a.207 499a.201 498a.201 498a.202 497a.201 497b.201 496a.201 495a.201 492b.202 492a.201 493b.201 493b.202 493a.201 492b.201 491a.201 494a.201 494b.201 496b.201 496c.201 496a.202 490a.201 490a.202 706a.202 706a.203 496b.202 495b.201 706a.201 495b.202 489a.201 487a.201 489a.202 488b.201 489a.203 488y.201 488x.201 487a.202 489c.201 706a.204 489b.201 489a.204 501c.201 501b.202 501b.201 489a.205 489a.206 451a.201

RL1 RL2 RL3 RL4 RM1 RM2 RN1 RN2

KEY PLAN

1001 1002 1003 1004 1005 1006 1007 1008 1009 1010

O.S. Ref: 3344-D 3344-B

E 528064.3802, N 728700.0647

Legend:

100a.101 — * SCHEDULE 1: Part 1 (Shaded in Blue) (Lands proposed to be compulsory acquired to provide a motorway)

100a.201 — * SCHEDULE 1: Part 2 (Shaded in Grey) (Lands proposed to be compulsory acquired not forming part of a motorway)

100a.401 — Lands affected under SCHEDULE 4

100a.701 — Planning Permissions which have been revoked or modified under SCHEDULE 7

WA1 WA2 — Wayleaves and Rights of Access under SCHEDULE 2

AA1 AA2 — Public and private rights of way to be extinguished under SCHEDULE 3

A A — Motorway Termination Points

Townland Boundary

Note:
Townland Boundaries shown have been abstracted from Ordnance Survey Mapping and may not relate to existing features as surveyed.

Note:
The boundaries shown on this drawing are based on the digital folio boundaries for these lands received from Land Registry.

Includes National Mapping Division of Tailte Éireann data reproduced under Licence number 2CYAL50333446 Galway County Council.
Unauthorised reproduction infringes National Mapping Division of Tailte Éireann and Government of Ireland copyright.

© *National Mapping Division of Tailte Éireann. All rights reserved. Licence number CYAL50333446.*

The official seal of Galway County Council was affixed hereto in the presence of:

Nominated Employee for the purpose of authenticating the seal.

Dated This _____ Day of _____

GALWAY COUNTY COUNCIL
Comhairle Chontae na Gaillimhe
Áras an Chontae, Prospect Hill, Galway
H91 H6KX

GALWAY CITY COUNCIL
Comhairle Cathrach na Gaillimhe
City Hall, College Road, Galway
H91 X4K8

GALWAY COUNTY COUNCIL

N6 Galway City Ring Road Motorway Scheme 2018

Deposit Map

Sheet 9 of 14

Rev.	Date	Description	Appr.
I3	31/03/25	RFI Update 2025	EMC
I2	19/02/20	Oral Hearing 2020	EMC

Deposit Map

Sheet 9 of 14

Designed: GOD	File Name: N6GCRR Deposit Map MO_DM-1001 to 1014.dwg	Drawing No. N6-DM-1009	Rev. I3
Drawn: KJ			
Checked: MH	Scale: 1:2500 (A1)		
Approved: EMC	Date: 28/09/2018		

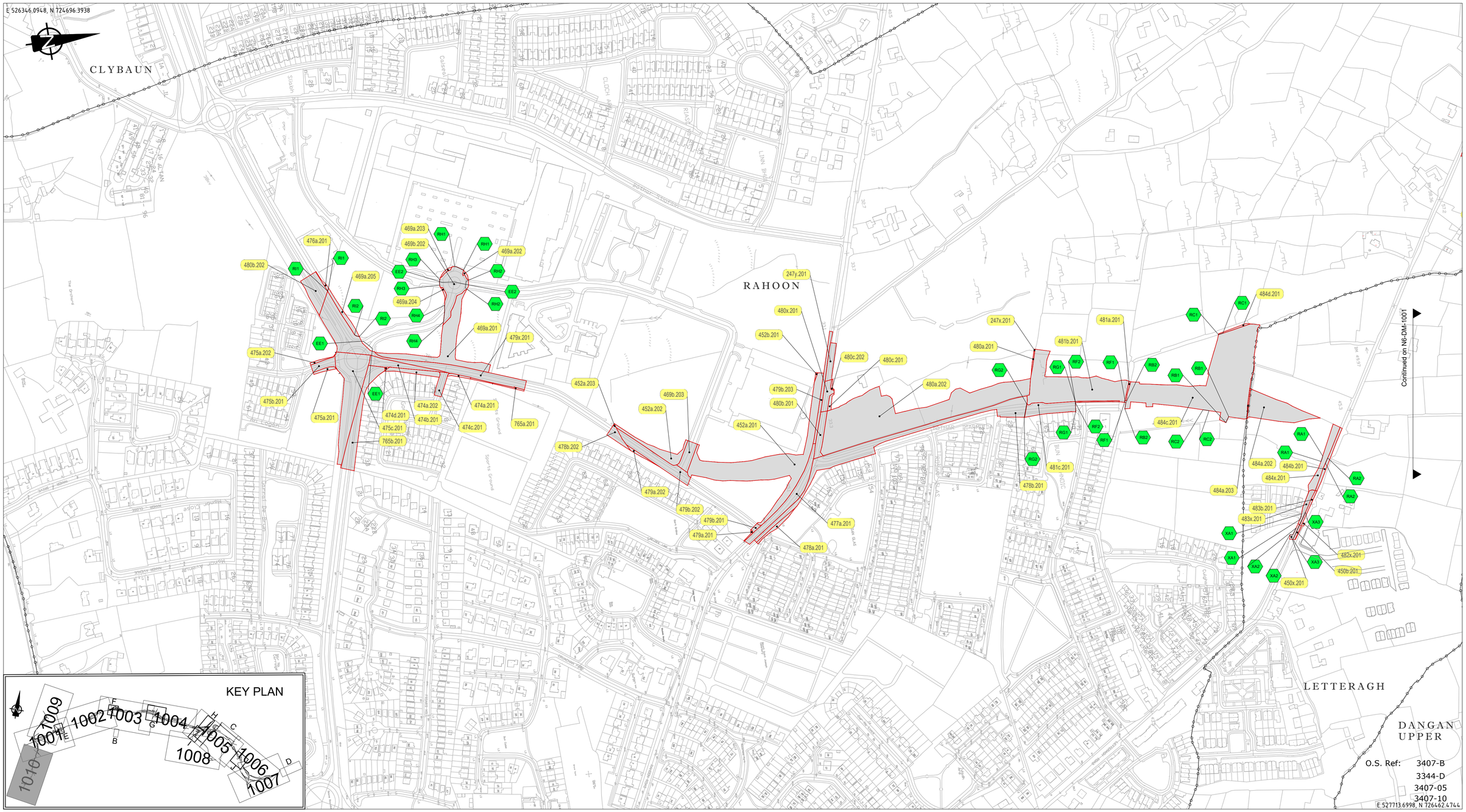

Legend:

* SCHEDULE 1: Part 1 (Shaded in Blue) (Lands proposed to be compulsory acquired to provide a motorway) — 100a.101

* SCHEDULE 1: Part 2 (Shaded in Grey) (Lands proposed to be compulsory acquired not forming part of a motorway) — 100a.201

Wayleaves and Rights of Access under SCHEDULE 2 — WA1, WA2

Public and private rights of way to be extinguished under SCHEDULE 3 — AA1, AA2

Lands affected under SCHEDULE 4 — 100a.401

Planning Permissions which have been revoked or modified under SCHEDULE 7 — 100a.701

Motorway Termination Points — A

Townland Boundary

Note:
Townland Boundaries shown have been abstracted from Ordnance Survey Mapping and may not relate to existing features as surveyed.

Note:
The boundaries shown on this drawing are based on the digital folio boundaries for these lands received from Land Registry.

Includes National Mapping Division of Tailte Éireann data reproduced under Licence number 2CYAL50333446 Galway County Council.
Unauthorised reproduction infringes National Mapping Division of Tailte Éireann and Government of Ireland copyright.

© *National Mapping Division of Tailte Éireann. All rights reserved. Licence number CYAL50333446.*

The official seal of Galway County Council was affixed hereto in the presence of:

Nominated Employee for the purpose of authenticating the seal.

Dated This _____ Day of _____

GALWAY COUNTY COUNCIL
Comhairle Chontae na Gaillimhe
Áras an Chontae, Prospect Hill, Galway
H91 H6KX

GALWAY CITY COUNCIL
Comhairle Cathrach na Gaillimhe
City Hall, College Road, Galway
H91 X4K8

GALWAY COUNTY COUNCIL

N6 Galway City Ring Road Motorway Scheme 2018

Deposit Map

Sheet 10 of 14

Rev.	Date	Description	Appr.
I4	31/03/25	RFI Update 2025	EMC
I3	04/11/20	Oral Hearing 2020	EMC
I2	19/02/20	Oral Hearing 2020	EMC

Deposit Map

Sheet 10 of 14

Designed: AM	File Name: N6GCRR Deposit Map MO_DM-1001 to 1014.dwg	Drawing No. N6-DM-1010	Rev. I4
Drawn: KJ			
Checked: MH	Scale: 1:2500 (A1)		
Approved: EMC	Date: 28/09/2018		

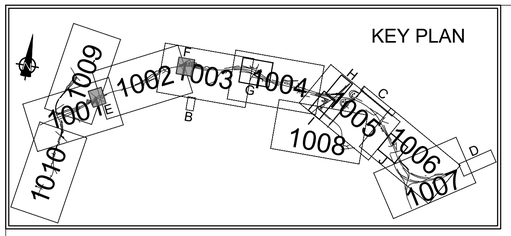

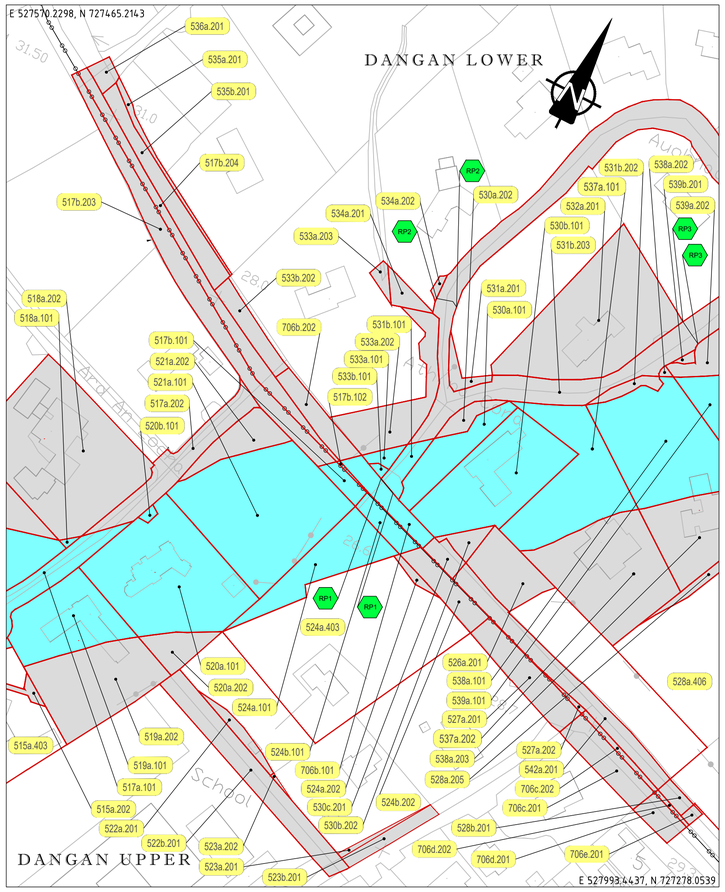

INSET E

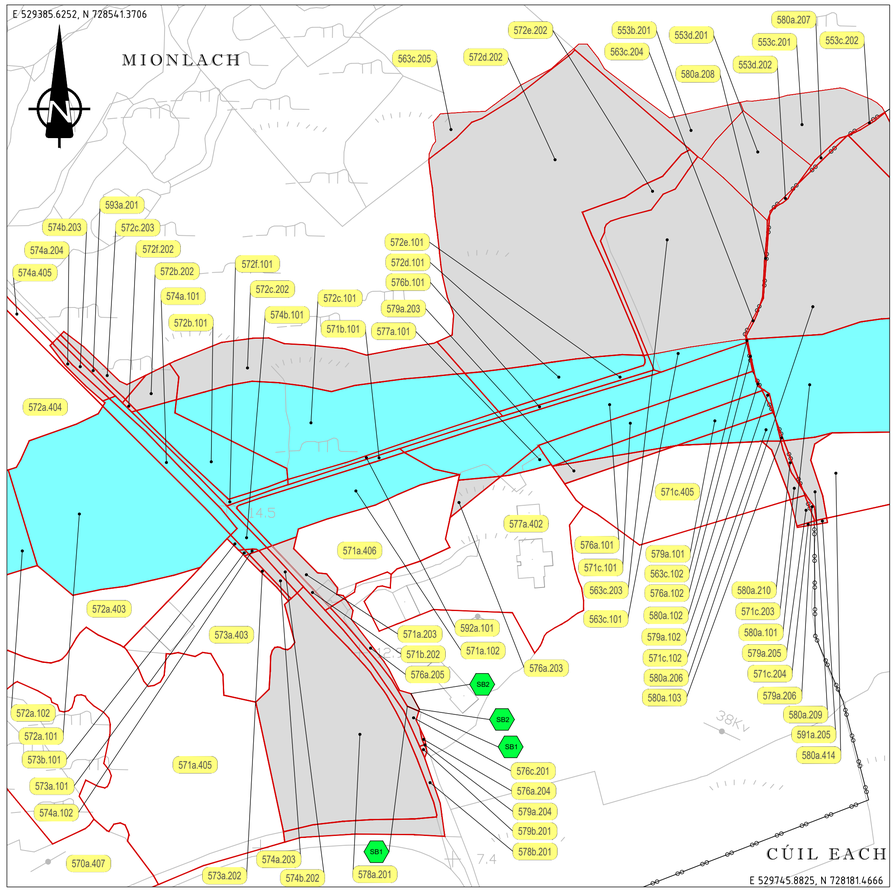

INSET F

O.S. Ref: 3344-B
3344-D
3345-A
3345-B

Legend:

100a.101 — * SCHEDULE 1: Part 1 (Shaded in Blue) (Lands proposed to be compulsory acquired to provide a motorway)

100a.201 — * SCHEDULE 1: Part 2 (Shaded in Grey) (Lands proposed to be compulsory acquired not forming part of a motorway)

100a.401 — Lands affected under SCHEDULE 4

100a.701 — Planning Permissions which have been revoked or modified under SCHEDULE 7

WA1, WA2 — Wayleaves and Rights of Access under SCHEDULE 2

AA1, AA2 — Public and private rights of way to be extinguished under SCHEDULE 3

A, A — Motorway Termination Points

Townland Boundary

Note:
Townland Boundaries shown have been abstracted from Ordnance Survey Mapping and may not relate to existing features as surveyed.

Note:
The boundaries shown on this drawing are based on the digital folio boundaries for these lands received from Land Registry.

Includes National Mapping Division of Tailte Éireann data reproduced under Licence number 2CYAL50333446 Galway County Council.
Unauthorised reproduction infringes National Mapping Division of Tailte Éireann and Government of Ireland copyright.

© *National Mapping Division of Tailte Éireann. All rights reserved. Licence number CYAL50333446.*

The official seal of Galway County Council was affixed hereto in the presence of:

Nominated Employee for the purpose of authenticating the seal.

Dated This _____ Day of _____

GALWAY COUNTY COUNCIL
Comhairle Chontae na Gaillimhe
Áras an Chontae, Prospect Hill, Galway
H91 H6KX

GALWAY CITY COUNCIL
Comhairle Cathrach na Gaillimhe
City Hall, College Road, Galway
H91 X4K8

GALWAY COUNTY COUNCIL

N6 Galway City Ring Road Motorway Scheme 2018

Deposit Map

Sheet 11 of 14

Rev.	Date	Description	Appr.
I3	31/03/25	RFI Update 2025	EMC
I2	19/02/20	Oral Hearing 2020	EMC

Deposit Map

Sheet 11 of 14

Designed: GOD	File Name: N6GCRR Deposit Map MO_DM-1001 to 1014.dwg	Drawing No. N6-DM-1011	Rev. I3
Drawn: KJ			
Checked: MH	Scale: 1:1250 (A1)		
Approved: EMC	Date: 28/09/2018		

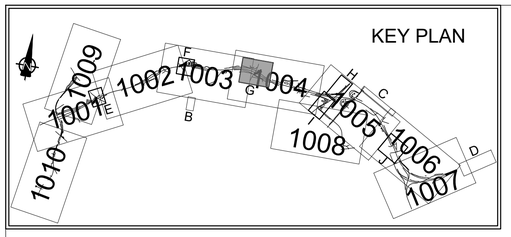

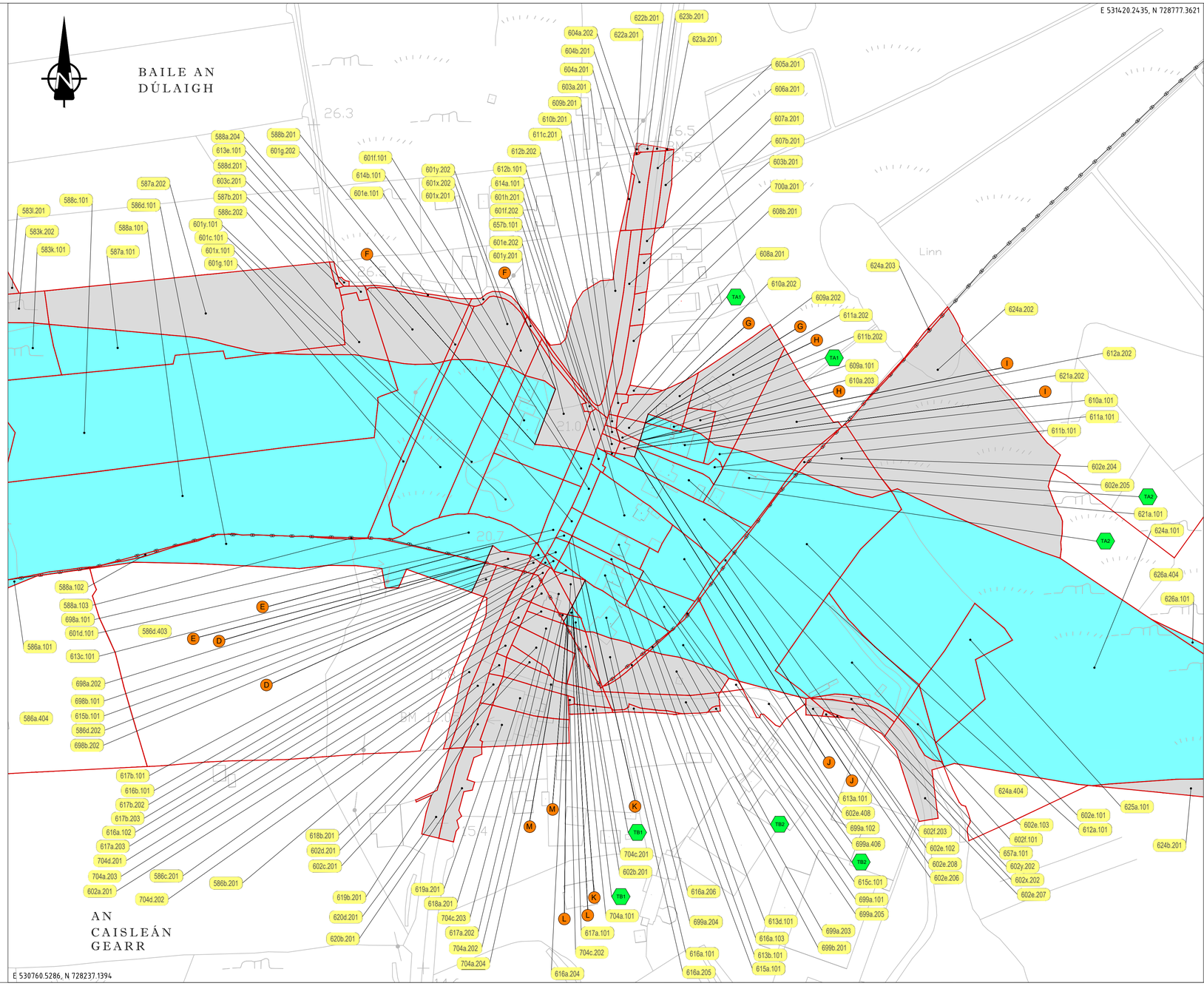

INSET G

O.S. Ref: 3344-B
3344-D
3345-A
3345-B

Legend:

100a.101 — * SCHEDULE 1: Part 1 (Shaded in Blue) (Lands proposed to be compulsory acquired to provide a motorway)

100a.201 — * SCHEDULE 1: Part 2 (Shaded in Grey) (Lands proposed to be compulsory acquired not forming part of a motorway)

100a.401 — Lands affected under SCHEDULE 4

100a.701 — Planning Permissions which have been revoked or modified under SCHEDULE 7

WA1 WA2 — Wayleaves and Rights of Access under SCHEDULE 2

AA1 AA2 — Public and private rights of way to be extinguished under SCHEDULE 3

A A — Motorway Termination Points

Townland Boundary

Note:
Townland Boundaries shown have been abstracted from Ordnance Survey Mapping and may not relate to existing features as surveyed.

Note:
The boundaries shown on this drawing are based on the digital folio boundaries for these lands received from Land Registry.

Includes National Mapping Division of Tailte Éireann data reproduced under Licence number 2CYAL50333446 Galway County Council.
Unauthorised reproduction infringes National Mapping Division of Tailte Éireann and Government of Ireland copyright.

© *National Mapping Division of Tailte Éireann. All rights reserved. Licence number CYAL50333446.*

The official seal of Galway County Council was affixed hereto in the presence of:

Nominated Employee for the purpose of authenticating the seal.

Dated This _____ Day of _____

GALWAY COUNTY COUNCIL
Comhairle Chontae na Gaillimhe
Áras an Chontae, Prospect Hill, Galway
H91 H6KX

GALWAY CITY COUNCIL
Comhairle Cathrach na Gaillimhe
City Hall, College Road, Galway
H91 X4K8

GALWAY COUNTY COUNCIL

N6 Galway City Ring Road Motorway Scheme 2018

Deposit Map

Sheet 12 of 14

Rev.	Date	Description	Appr.
I3	31/03/25	RFI Update 2025	EMC
I2	04/11/20	Oral Hearing 2020	EMC

Deposit Map

Sheet 12 of 14

Designed: AM	File Name: N6GCRR Deposit Map MO_DM-1001 to 1014.dwg	Drawing No. N6-DM-1012	Rev. I3
Drawn: KJ			
Checked: MH	Scale: 1:1250 (A1)		
Approved: EMC	Date: 28/09/2018		

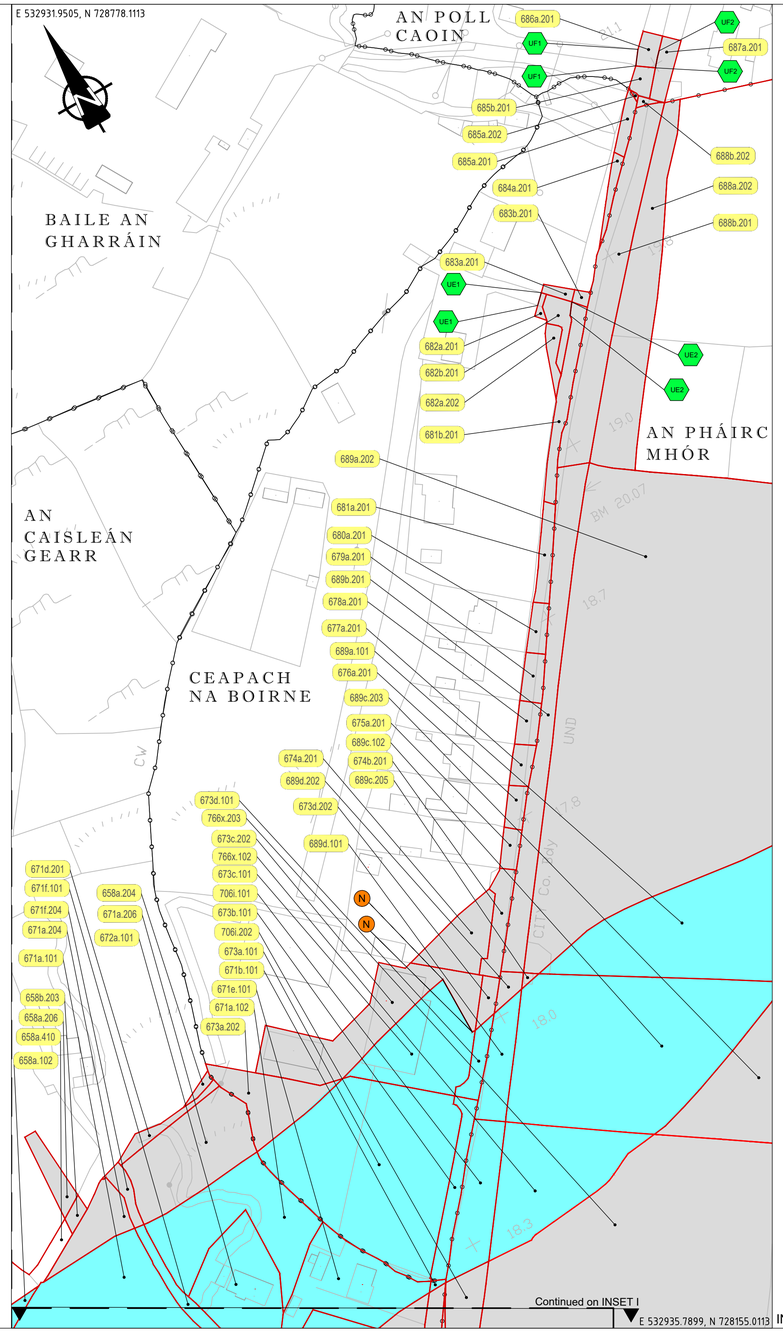

INSET H

INSET I

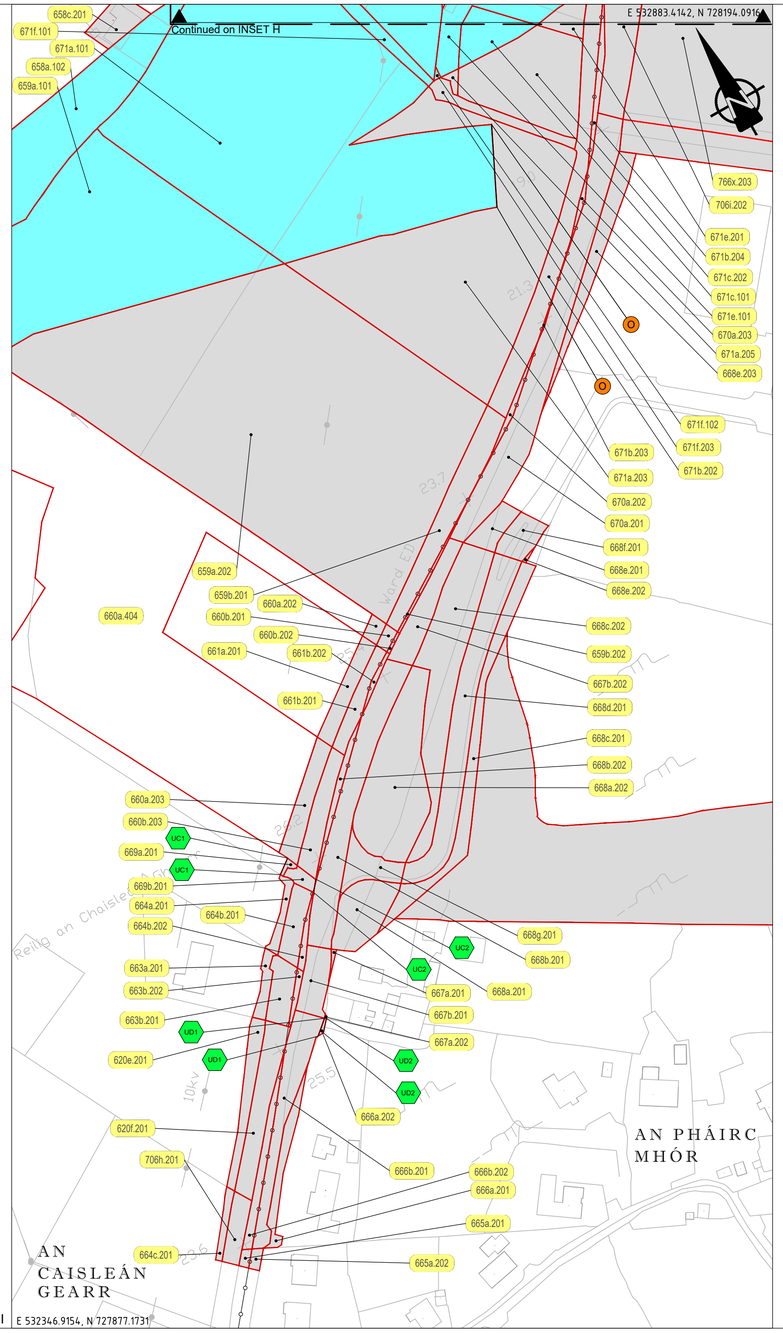

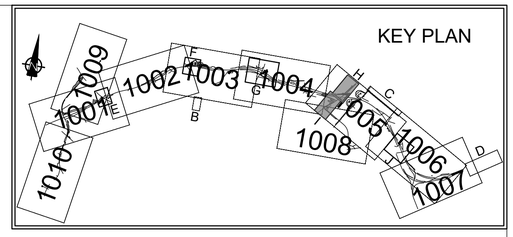

O.S. Ref: 3346-A
3346-11

Legend:

100a.101 — * SCHEDULE 1: Part 1 (Shaded in Blue) (Lands proposed to be compulsory acquired to provide a motorway)

100a.201 — * SCHEDULE 1: Part 2 (Shaded in Grey) (Lands proposed to be compulsory acquired not forming part of a motorway)

100a.401 — Lands affected under SCHEDULE 4

100a.701 — Planning Permissions which have been revoked or modified under SCHEDULE 7

WA1 WA2 — Wayleaves and Rights of Access under SCHEDULE 2

AA1 AA2 — Public and private rights of way to be extinguished under SCHEDULE 3

A — Motorway Termination Points

Townland Boundary

Note:
Townland Boundaries shown have been abstracted from Ordnance Survey Mapping and may not relate to existing features as surveyed.

Note:
The boundaries shown on this drawing are based on the digital folio boundaries for these lands received from Land Registry.

Includes National Mapping Division of Tailte Éireann data reproduced under Licence number 2CYAL50333446 Galway County Council.
Unauthorised reproduction infringes National Mapping Division of Tailte Éireann and Government of Ireland copyright.

© *National Mapping Division of Tailte Éireann. All rights reserved. Licence number CYAL50333446.*

The official seal of Galway County Council was affixed hereto in the presence of:

Nominated Employee for the purpose of authenticating the seal.

Dated This _____ Day of _____

GALWAY COUNTY COUNCIL
Comhairle Chontae na Gaillimhe
Áras an Chontae, Prospect Hill, Galway
H91 H6KX

GALWAY CITY COUNCIL
Comhairle Cathrach na Gaillimhe
City Hall, College Road, Galway
H91 X4K8

GALWAY COUNTY COUNCIL

N6 Galway City Ring Road Motorway Scheme 2018

Deposit Map

Sheet 13 of 14

Rev.	Date	Description	Appr.
I3	31/03/25	RFI Update 2025	EMC
I2	04/11/20	Oral Hearing 2020	EMC

Deposit Map

Sheet 13 of 14

Designed: GOD	File Name: N6GCRR Deposit Map MO_DM-1001 to 1014.dwg	Drawing No.	Rev.
Drawn: KJ		N6-DM-1013	I3
Checked: MH	Scale: 1:1250 (A1)		
Approved: EMC	Date: 28/09/2018		

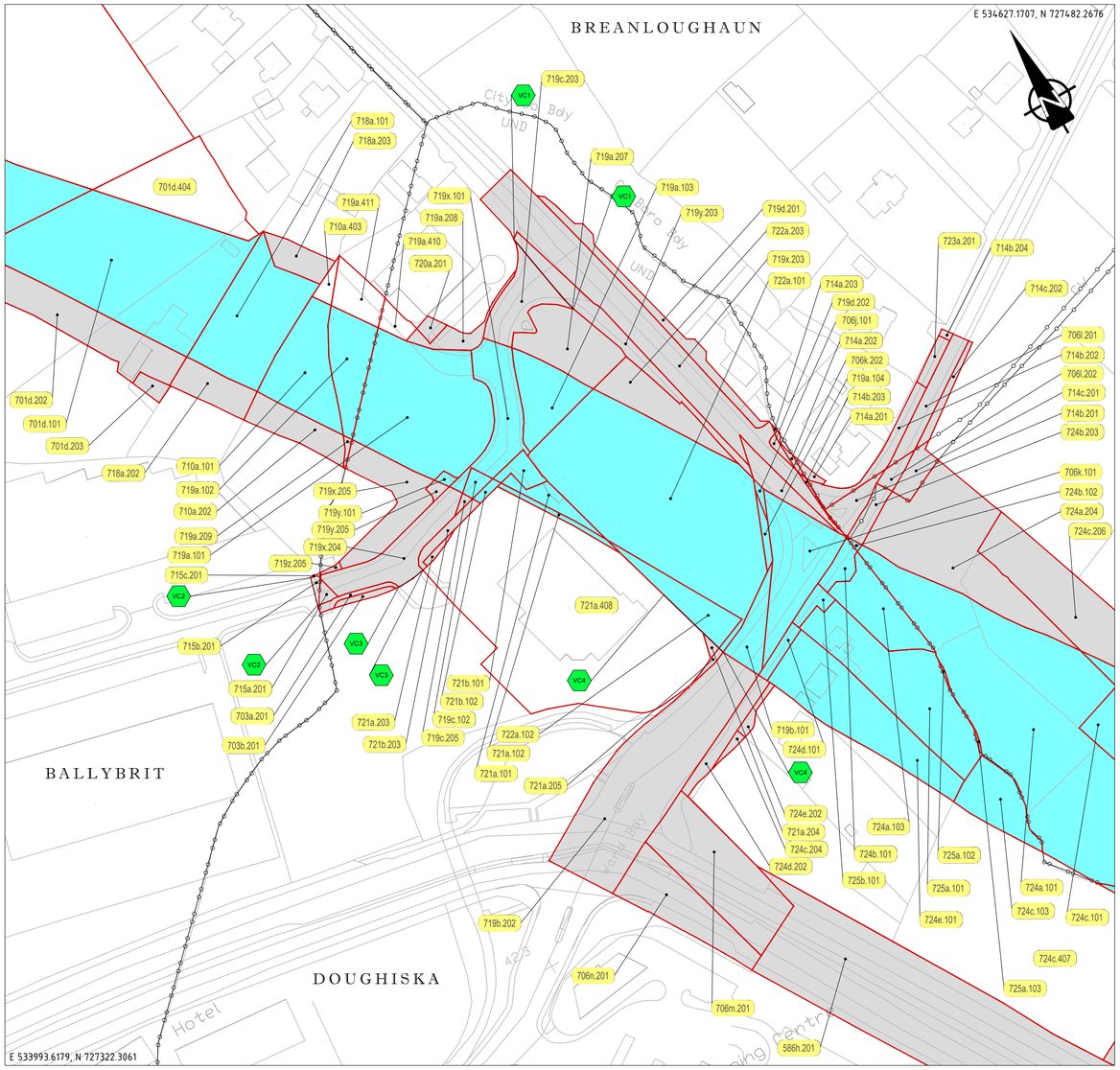

INSET J

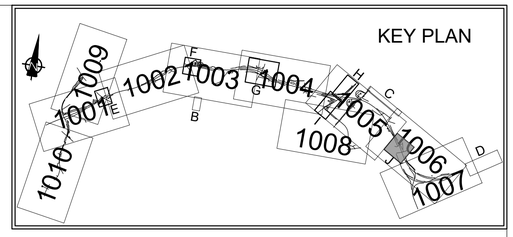

O.S. Ref: 3346-B
3346-D

Legend:

* SCHEDULE 1: Part 1 (Shaded in Blue) (Lands proposed to be compulsory acquired to provide a motorway)

100a.101

* SCHEDULE 1: Part 2 (Shaded in Grey) (Lands proposed to be compulsory acquired not forming part of a motorway)

100a.201

100a.401 — Lands affected under SCHEDULE 4

100a.701 — Planning Permissions which have been revoked or modified under SCHEDULE 7

WA1 WA2 — Wayleaves and Rights of Access under SCHEDULE 2

AA1 AA2 — Public and private rights of way to be extinguished under SCHEDULE 3

A A — Motorway Termination Points

Townland Boundary

Note:
Townland Boundaries shown have been abstracted from Ordnance Survey Mapping and may not relate to existing features as surveyed.

Note:
The boundaries shown on this drawing are based on the digital folio boundaries for these lands received from Land Registry.

Includes National Mapping Division of Tailte Éireann data reproduced under Licence number 2CYAL50333446 Galway County Council.
Unauthorised reproduction infringes National Mapping Division of Tailte Éireann and Government of Ireland copyright.

© *National Mapping Division of Tailte Éireann. All rights reserved. Licence number CYAL50333446.*

The official seal of Galway County Council was affixed hereto in the presence of:

Nominated Employee for the purpose of authenticating the seal.

Dated This _____ Day of _____

GALWAY COUNTY COUNCIL
Comhairle Chontae na Gaillimhe
Áras an Chontae, Prospect Hill, Galway
H91 H6KX

GALWAY CITY COUNCIL
Comhairle Cathrach na Gaillimhe
City Hall, College Road, Galway
H91 X4K8

GALWAY COUNTY COUNCIL

N6 Galway City Ring Road Motorway Scheme 2018

Deposit Map

Sheet 14 of 14

Rev.	Date	Description	Appr.
I2	31/03/25	RFI Update 2025	EMC

Deposit Map

Sheet 14 of 14

Designed: GOD	File Name: N6GCRR Deposit Map MO_DM-1001 to 1014.dwg	Drawing No. N6-DM-1014	Rev. I2
Drawn: KJ			
Checked: MH	Scale: 1:1250 (A1)		
Approved: EMC	Date: 28/09/2018		